

















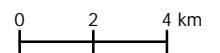


KEY

UK Biodiversity Action Plan Habitats

- | | |
|--|---|
|  Lowland Beech and Yew Woodland |  Undetermined Grassland |
|  Lowland Calcareous Grassland |  Undetermined Woodland |
|  Lowland Dry Acid Grassland |  Upland Calcareous Grassland |
|  Lowland Heathland |  Upland Hay Meadow |
|  Lowland Meadows |  Upland Heathland |
|  Lowland Mixed Deciduous Woodland |  Upland Mixed Ashwoods |
|  Lowland Raised Bogs |  Upland Oakwoods |
|  Purple Moor Grass and Rush Pastures |  Wet Woodland |

-  Study Area
-  Forest of Bowland Area of Outstanding Natural Beauty



This map is based on Ordnance Survey material with the permission of Ordnance Survey on behalf of the Controller of Her Majesty's Stationery Office © Crown copyright. Unauthorised reproduction infringes Crown copyright and may lead to prosecution or civil proceedings. License number: 100023320 © Lancashire County Council, 2009

S:\projects\11109301 Forest of Bowland\GIS\Projects\Figures\11109301-FoB_2-4_UK BAP Habits.mxd