

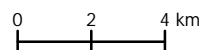


KEY

- |  |                              |   |  |   |                                       |
|--|------------------------------|---|--|---|---------------------------------------|
|  | Special Protection Area      |  | Local Nature Reserve                                 |  | Regionally Important Geological Sites |
|  | Special Area of Conservation |  | Site of Special Scientific Interest                  |  | Conservation Area                     |
|  | RAMSAR Site                  |  | Forest of Bowland Area of Outstanding Natural Beauty |  | Study Area                            |
|  | National Nature Reserve      |  | Local Wildlife Sites                                 |   |                                       |



This map is based on Ordnance Survey material with the permission of Ordnance Survey on behalf of the Controller of Her Majesty's Stationery Office © Crown copyright. Unauthorised reproduction infringes Crown copyright and may lead to prosecution or civil proceedings. License number: 100023320 © Lancashire County Council, 2009

S:\projects\11109301 Forest of Bowland\GIS\Projects\Figures\11109301-FoB\_2-3\_Nat-Cons-Des.mxd